



LAND AUCTION

ONLINE & PHONE BIDDING
BIDDING CLOSES MARCH 19, 2026

2.07 +/- ACRES
HOWARD COUNTY

BIDDING OPEN NOW!



auctions.gfarmland.com

AUCTIONEER: JOHNNY KLEMME | IN #12000053

SELLER: BD AG SOLUTIONS, LLC



FARM & LAND
Real Estate & Auctions



SCAN TO REGISTER

Photos, aerial images, and map drawings are for illustration purposes only and not surveyed boundary lines unless specified.



LAND AUCTION

2.07 +/- TOTAL ACRES
THREE (3) TRACTS / LOTS
GREENTOWN, INDIANA



GREENTOWN, INDIANA

auctions.gfarmland.com



PHONE BIDDING AVAILABLE
CALL 765-426-6666 TO REGISTER

THURSDAY, MARCH 19, 2025
BIDDING CLOSES 3:00PM EST

AUCTION REPRESENTATIVES:



NICK GEORGE
(317) 840-1764
auctions@gfarmland.com



HUNTER HARDEBECK
(765) 426 - 0159
auctions@gfarmland.com



CRAIG STEVENSON
(574) 870-4383
auctions@gfarmland.com



AUCTIONEER: JOHNNY KLEMMER | LICENSE # AU12000053
SELLER: BD AG SOLUTIONS, LLC



FARM & LAND
Real Estate & Auctions

AUCTION INFORMATION

2.07 +/-Acres | Howard County, Indiana
Listing # NG253402AU

BIDDING CLOSES

Thursday, March 19th @ 3:00pm EST

auctions.gfarmland.com

PHONE BIDDING AVAILABLE



AGENCY & AUCTIONEER

- Geswein Farm & Land Realty, LLC (and representatives) and Auctioneer John R Klemme are Agents of the seller. Auctioneer: John R. Klemme - License # AU12000053
- Seller: BD AG SOLUTIONS LLC

ONLINE BIDDING

- To bid on these properties, you must be registered as an online bidder by 12:00PM EST on Thursday, March 19, 2025. To register, visit auctions.gfarmland.com and follow on-screen prompts/buttons.
- Auction staff will contact you to verify information, receive driver's license number, and approve registration. **You will not be able to bid within an auction prior to speaking with auction staff.**
- If you register outside of business hours (8a-5p EST - Monday through Friday) you will receive a call at the next availability within business hours.
- Contact Auction Staff at (765) 426-6666 with questions. Staff members available 8a-5p EST Monday - Friday.

PHONE BIDDING

- Bidders will be required to fill out the Phone Bidder Registration Form (on following page) or register at auctions.gfarmland.com.
- Your registration must be received (via mail, fax, or online) by 5pm EST Wednesday March 18, 2025.
- Questions or assistance needed? Call 765-426-6666

VIEWING AUCTION (NOT BIDDING)

- To view only on sale day, navigate to the auctions.gfarmland.com (as above). Click on the "Enter Auction" button. The auction is LIVE when the button is green.

FOR MORE INFORMATION...

Please review the Term & Conditions on page 7 of this information packet. Questions related to the property? Call Nick George at (317) 840-1764. Need help registering or have questions related to the auction process? Call the Auction staff at (765) 426-6666. Staff members available 8a-5p EST Monday - Friday.



DATES TO REMEMBER

2.07 +/-Acres | Howard County, Indiana

Listing # NG253402AU

auctions.gfarmland.com

MARCH 2026

SUN	MON	TUE	WED	THU	FRI	SAT
1	2	3	4	5	6	7
8	9	10	11	12	13	14
15	16	17	18	19 BIDDING CLOSES	20	21
22	23	24	25	26	27	28
29	30	31	1	2	3	4

- Phone bidder registrations must be received (via mail, fax, or online) by 5pm EST Wednesday, March 18, 2026.
- Online Bidders must be registered by 12:00PM EST on Thursday, March 19, 2026.
- Successful Bidders must execute the Purchase Agreement/Sale Contract and initiate wire transfer of Earnest Money by 5pm EST Friday, March 20, 2026.

AGENCY & AUCTIONEER

- Geswein Farm & Land Realty, LLC (and representatives) and Auctioneer John R Klemme are Agents of the seller. Auctioneer: John R. Klemme - License # AU12000053
- Seller: BD AG Solutions, LLC



PHONE BIDDER REGISTRATION FORM

Howard COUNTY, INDIANA | LISTING #NG253402AU REAL ESTATE AUCTION

Upon completing this form in its entirety, you may submit via:

mail:

Geswein Farm & Land Realty

Attn: Auctions

1100 N 9th St.

Lafayette, IN 47904

email: auctions@gfarmland.com

fax: 765-497-2438

BIDDING CLOSES

Thursday, March 19, 2026

3:00pm EST

ONLINE:

auctions.gfarmland.com

Johnny Klemme, Auctioneer

License #AU12000053

Sellers: BD AG Solutions, LLC

The successful Bidder(s) must be prepared to complete a wire transfer for not less than 10% of the purchase price at the conclusion of the auction to serve as Earnest Money. Funds (wire transfers) must be made payable to Metropolitan Title and the transfer funds must be initiated by 5:00pm Eastern March 20, 2026. The property is being offered to the highest bidder(s) in the manner resulting in the highest sale price. Seller reserves the right to accept or reject any and/or all bids.

QUESTIONS: Call 765-426-6666 or Email auctions@gfarmland.com

FIRST NAME

LAST NAME

STREET ADDRESS

CITY/STATE/ZIP

PRIMARY PHONE

OTHER PHONE

EMAIL ADDRESS

DRIVER LICENSE # (or other state issued ID)

ISSUING STATE

FINANCIAL INSTITUTION (bank or credit union)

ADDRESS

By signing below, bidder acknowledges receipt and understanding of terms listed within the Terms & Conditions page for this auction.

SIGNATURE

DATE

ONLINE REGISTRATION

HOWARD COUNTY, INDIANA | LISTING #NG253402AU

REAL ESTATE AUCTION

auctions.gfarmland.com

BIDDING CLOSES

Thursday, March 19th @ 3:00pm EST

Scan the QR code below for a tutorial video on
how to register as an online bidder.



Visit auctions.gfarmland.com to register.

Need assistance? Call 765-426-6666 or email auctions@gfarmland.com

Johnny Klemme, Auctioneer
License # AU12000053
Sellers: BD AG Solutions, LLC



AUCTION TERMS & CONDITIONS

2.07 +/- Acres | Howard County, Indiana | Listing # NG253402AU



BIDDER RESPONSIBILITY: It is the Bidder/Buyers responsibility to read and review all terms & conditions in the bidder packet prior to bidding on any property. By bidding on the property, the Bidder/Buyer agrees that these terms will supersede all prior discussions, negotiations, and agreements, whether oral or written. The bidder/buyer agrees his/her actions shall be binding and obligatory upon the undersigned, their separate heirs, administrators, executors, assigns, and successors in the interest of the undersigned. Bidder may not assign the rights afforded the Bidder to any other party without the Seller's consent. Successful bidder(s) agree to immediately execute a purchase agreement following the conclusion of the auction per the following terms and conditions. By bidding on the property, bidder/buyer agrees to all terms and conditions set forth and will enter into a contractual real estate purchase agreement to purchase the property under the following terms and conditions. Each bid shall constitute an offer to purchase and the final bid, if accepted by the Sellers, shall constitute a binding contract between the Buyer(s) and the Sellers. The auctioneer will settle any disputes as to bids and his decision will be final. **To place a confidential phone, mail or wire bid, please contact Nick George (317) 840-1764 at least two days prior to the sale.**

UPON CONCLUSION OF THE AUCTION: The Winning Bidder(s) will enter into a Real Estate Contract immediately following conclusion of auction for presentation to the Seller. The Sellers reserve the right to accept or reject any and all bids. If the Winning Bidder(s) are not physically present (bidding by phone or online), the Winning Bidder(s) will be sent (electronically via DocuSign) a Real Estate Contract. Winning bidder(s) may print the Real Estate Contract and is/are required to fully and correctly complete and properly sign without any modifications. Bidder(s) are required to return the completed, signed contract to Geswein Farm & Land Realty, LLC by email by 5:00 PM EST of the day following the auction. Along with the completed, signed contract, the Winning Bidder(s) will be required to wire the specified non-refundable earnest money deposit as stated in the real estate terms within the Real Estate Contract. This non-refundable earnest money deposit will be held in escrow until closing and that amount will then be credited to the Buyer as part of the purchase price of the property. Wire transfer instructions and escrow agreement forms will be provided to the Buyer along with the contract after the auction. Purchaser shall be responsible for all wire transfer fees. Successful bidders not executing and returning the completed contract and earnest money deposit by 5:00 EST PM the day after the auction will be considered in default. Such default by the Successful Bidder will result in that Bidder's liability to both the Seller and Geswein Farm & Land Realty, LLC Seller shall have the right to (a) declare this contractual agreement cancelled and recover full damage for its breach, (b) to elect to affirm this contractual agreement and enforce its specific performance or (c) Seller can resell the property either publicly or privately with Geswein Farm & Land Realty, LLC and in such an event, the Buyer shall be liable for payment of any deficiency realized from the second sale plus all costs, including, but not limited to the holding costs of the property, the expenses of both sales, legal and incidental damages of both the Seller and Geswein Farm & Land Realty, LLC In addition, Geswein Farm & Land Realty, LLC also reserves the right to recover any damages separately from the breach of the Buyer. Both the Successful Bidder and Seller shall indemnify Geswein Farm & Land Realty, LLC for and hold harmless Geswein Farm & Land Realty, LLC from any costs, losses, liabilities, or expenses, including attorney fees resulting from Geswein Farm & Land Realty, LLC being named as a party to any legal action resulting from either Bidders or Sellers failure to fulfill any obligations and undertakings as set forth in this contractual agreement. **NO CONTINGENCIES: Bidding is not contingent on or subject to Buyer's financing, appraisal, survey or inspections of any kind or any other contingencies as agreed to by bidders at registration prior to bidding.**

OFFERING PROCEDURE: The successful Bidder(s) must be prepared to complete a wire transfer for not less than 10% of the purchase price at the conclusion of the auction to serve as Earnest Money. Funds (wire transfers) must be sent directly to Metropolitan Title Company. Wire transfer of Earnest Money to Metropolitan Title must be completed on March 20, 2026 by 5:00pm EST. Proof of wire transfer confirmation must be provided to Geswein Farm & Land Realty, LLC on March 20, 2026. Earnest Money Wire Instructions will be provided to the successful Bidder(s) post conclusion of the auction. Seller reserves the right to accept or reject any and/or all bids. The property is being offered to the highest bidder(s) in the manner resulting in the highest sale price.

NEW DATA, CORRECTIONS AND CHANGES: Please review all announcements prior to scheduled auction time to inspect any changes, corrections, or additions to the property information.

DOWN PAYMENT: A down payment for not less than ten (10%) percent of the bid will be required upon acceptance of the high bid(s) on March 19, 2026. This down payment shall serve as Earnest Money and the balance of the contract purchase price is due in cash at closing. See section above: 'OFFERING PROCEDURE' for more details on Earnest Money. **YOUR BIDDING IS NOT CONDITIONAL UPON FINANCING OR APPRAISAL,** be certain that you have arranged financing, if needed, and are capable of paying for the property in cash at closing.

ACCEPTANCE OF BID PRICES: The successful high bidder(s) will enter into a purchase agreement immediately following the close of bidding for presentation to the seller. Final bid prices are subject to approval or rejection by seller.

BUYER'S PREMIUM: A one (1%) percent Buyer's Premium will be added to the bid price to achieve the final price on the purchase agreement.

CO-BROKER FEE: A One (1%) percent co-broker fee will be paid to participating agent(s) per terms explained herein: To receive a commission, participating agents must make initial contact with Geswein Farm & Land Realty, LLC and handle all communication on behalf of his/her buyer. The agent must complete a broker participation form with Geswein Farm & Land Realty, LLC upon initial contact.

POSSESSION & CLOSING: Successful bidders are purchasing with no financing contingencies and must be prepared for cash settlement of their purchase on or before December 15, 2025. Closing to take place at Howard County Abstract in Winamac, Indiana. Final settlement will require wire transfer. Possession to occur at closing or after harvest of 2025 crops, whichever occurs later.

LEASE: OPEN LEASE FOR 2026.

TITLE: Seller shall furnish the buyer at seller's expense an owner's policy of title insurance in the amount of the purchase price, and agrees to provide and execute a proper deed conveying merchantable title to the real estate to the buyer.

REAL ESTATE TAXES AND ASSESSMENTS: Seller has paid the 2024 payable in 2025 real estate taxes and assessments. 2025 real estate taxes and assessments due and payable in 2026 shall be the responsibility of the buyer(s).

EASEMENTS: Sale of property is subject to any and all recorded or apparent easements.

SURVEY: Seller shall provide a new survey where there is no existing legal description sufficient to convey title. Any need for a new survey shall be determined solely by the seller unless such surveys are required by the State or local law. The cost of the survey shall be shared equally by the seller and buyer(s). The type of survey performed shall be at the seller's option and sufficient for providing a standard form owner's title insurance policy and the transfer of merchantable title. If a survey is completed, the purchase price for the surveyed tract(s) will be adjusted, up or down, to the exact surveyed acres. The price per acre will be the auction price bid for the tract, divided by the tract acreage estimated in the auction brochure.

MINERAL RIGHTS: Sale shall include 100% of the mineral rights owned by the seller, if any.

ACREAGES: All acreages are approximate and have been estimated based upon current legal descriptions, FSA records, and aerial mapping software.

AERIAL IMAGES: Photos, aerial images, and map drawings are for illustration purposes only and not surveyed boundary lines unless specified.

TECHNICAL ISSUES DISCLAIMER: In the event there are technical difficulties related to the server, software, internet or any other online auction-related technologies, Geswein Farm & Land Realty, LLC reserves the right to extend bidding, continue the bidding, or close the bidding. Neither the company providing the software, nor Geswein Farm & Land Realty, LLC, shall be held responsible for a missed bid or the failure of the software to function properly for any reason.

CONDITIONS OF THE AUCTION: The Auctioneer's decision is final in the event of a dispute over any Auction matter. The Auctioneer reserves the right to accept bids in any increments he feels are in the best interest of his clients and reserve the right to waive any previously printed or announced requirements. All Auction day announcements by the Auctioneer supersede any printed material or any other Auction statements made previously. The Auctioneer reserves the right to bid on behalf of any buyer. All Auction Sales Contracts will be presented to the seller for approval. The Auctioneer reserves the right to withdraw any property from the Auction, without penalty. Auctioneer may elect to cancel the Auction without penalty if Auctioneer believes that the outcome will not be in the Seller's best interest. If Seller is not present, the Auctioneer may elect to start or cancel the Auction without penalty. The Auctioneer shall be held harmless by buyer and seller should the property fail to go to a successful settlement for any reason. The seller, Auctioneer, and its agents shall not be held liable for any errors or omissions regarding Auction property. Buyer assumes responsibility to check with the appropriate authority/authorities regarding the property's zoning and current or future intended use as well as any restrictions or covenants affecting the property. Bidder(s) have the right and should examine the applicable county master plan and any municipal land use plans and maps for the area in which the property is located prior to bidding. The Seller, Auctioneer, and agents assume no responsibility for the information contained in said plan(s) and assumes no liability for failure by buyer to review the plans. The contract will not be contingent upon bidder(s) review of such plans. Auctioneer complies with all federal, state, and local laws regarding the buying and selling of property.

AUCTION END TIMES: Geswein Farm & Land Realty, LLC online only auctions are timed events and all bidding will close at specified time. However, the auction software utilizes an 'Auto Extend' feature: any bid placed within the final 5 minutes of an auction will result in the auction automatically extending for an additional 5 minutes. The bidding will extend in 5-minute increments from the time the last bid is placed until there are no more bids and the lots sit idle for 5 minutes. Therefore, the auction will not close until all bidding parties are satisfied, and no one can be outbid at the last second without having another opportunity to bid again.

CONDUCT OF THE AUCTION: The minimum bid increase will be \$5,000. Geswein Farm & Land Realty, LLC and the Seller reserves the right to reject any and all bids for any reason and also reserves the right to cancel this auction or remove any item or lot from this auction prior to the close of bidding. Conduct at the auction and increments of bidding are at the direction and discretion of the auction company and/or auctioneer. The seller & sellers agent reserve the right to preclude any person from bidding if there are any questions as to the person's credentials, fitness, etc. All decisions of the auction company or seller agent are final.

RELEASE OF LIABILITY: Attendees agree to observe and obey all rules, warnings, and oral instructions or directions given by Geswein Farm & Land Realty, LLC and/or auction house. Attendees hereby release, waive, and forever discharge any and all liability, claims, and demands of whatever kind or nature against Geswein Farm & Land Realty, LLC and its affiliated partners and sponsors, including in each case, without limitation, their directors, officers, employees, volunteers, and agents (the "released parties") either in law or in equity, to the fullest extent permissible by law, including but not limited to damages or losses caused by the negligence, fault, or conduct of any kind on the part of the released parties, including but not limited to death, bodily injury, illness, economic loss, or out of pocket expenses, or loss or damage to property, which attendees, heirs, assignees, next of kin and/or legally appointed or designated representatives, may have or which may hereinafter accrue on my behalf, which arise or may hereafter arise from my attendance and/or participation.

PROPERTY INSPECTION: Every potential Bidder is responsible for conducting, at their own risk, their own independent inspections, due diligence, investigations, and inquiries concerning the property. The information contained in the brochure is believed to be accurate but is subject to verification by all parties relying on it. No liability for its accuracy, errors or omissions is assumed by the seller, the auction company, auctioneer, or real estate agency. All sketches and dimensions in this brochure are approximate. All acreages are approximate and have been estimated based on legal descriptions or aerial photographs. Conduct at the auction and increments of bidding are at the direction and discretion of the auction company and/or auctioneer. The seller & sellers agent reserve the right to preclude any person from bidding if there are any questions as to the person's credentials, fitness, etc. All decisions of the auction company or seller agent are final. Bidder expressly warrants the purchase is being made **AS IS CONDITION** and solely based upon Bidder's examination of the Property and without any expressed or implied warranties of the Auction Company or Seller. The property is sold, and the Bidder agrees to accept the Property in its present condition, **AS IS**, with all faults, in all respects, subject to utility easements, zoning ordinances, and any other restrictions of record. No warranties as to physical condition, environmental condition, habitability, suitability to a particular purpose, tenancies, or compliance with any laws, codes, or ordinances, including those relating to water supplies and septic systems ("Deficiencies") are made by the Seller unless stated otherwise. Any and all cost and responsibility for curing Deficiencies, if any, is the Bidder's, and the correction and cure of any Deficiencies shall not be a condition of this sale or affect the Bidder's obligations under this Contract. Your bid on this auction indicates both an understanding and an acceptance of the terms of this contractual agreement between yourself and both the seller and Geswein Farm & Land Realty, LLC and that you, as the bidder, are prepared to purchase the property under the terms and conditions of this auction.

The information contained in the brochure is believed to be accurate but is subject to verification by all parties relying on it. No liability for its accuracy, errors or omissions is assumed by the seller, the auction company, auctioneer, or real estate agency. All sketches and dimensions in this brochure are approximate. All acreages are approximate and have been estimated based on legal descriptions or aerial photographs.

PROPERTY CONDITION: Bidder expressly warrants the purchase is being made in **AS IS CONDITION** and solely based upon Bidder's examination of the Property and without any expressed or implied warranties of the Auction Company or Seller. The property is sold, and the Bidder agrees to accept the Property in its present condition, **AS IS**, with all faults, in all respects, subject to utility easements, zoning ordinances, and any other restrictions of record. No warranties as to physical condition, environmental condition, habitability, suitability to a particular purpose, tenancies, or compliance with any laws, codes, or ordinances, including those relating to water supplies and septic systems ("Deficiencies") are made by the Seller unless stated otherwise. Any and all cost and responsibility for curing Deficiencies, if any, is the Bidder's, and the correction and cure of any Deficiencies shall not be a condition of this sale or affect the Bidder's obligations under this Contract.

CONFLICTS: In the event of any conflict between this document and the sales contract, the sales contract will prevail.

AGENCY & AUCTIONEER: Auctioneer John R. Klemme and Geswein Farm & Land Realty LLC (and its representatives) are exclusive agents of the seller.

Indiana Auction License # AU12000053.

SELLERS: BD AG SOLUTIONS LLC

Geswein Farm & Land Realty
1100 N 9th St, Lafayette IN
auctions@gfarmland.com
765-426-6666



DISCLAIMER AND ABSENCE OF WARRANTIES: All information in this brochure and all related materials are subject to the terms and conditions outlined in the purchase agreement. **ANNOUNCEMENTS MADE BY THE REAL ESTATE AGENCY OR AUCTIONEER DURING THE TIME OF SALE WILL TAKE PRECEDENCE OVER ANY PREVIOUSLY PRINTED MATERIAL OR ANY ORAL STATEMENT MADE.**

An aerial photograph of a snowy landscape. A large, irregularly shaped area is outlined in yellow. In the background, there is a house with a dark roof and several windows. A white line with a circular end points from the yellow-outlined area towards the text on the right. The text is in a yellow box with black text. Below the box, there is a list of three bullet points. The overall scene is covered in snow, with some trees and a road visible.

TIMED ONLINE AUCTION

2.07 +/- TOTAL ACRES

- THREE (3) TRACTS OF LAND
- LOCATED ON CR 100 N.
- JUST NORTH OF THE HOWARD CO. FAIRGROUNDS

- THREE (3) TRACTS OF LAND
- LOCATED ON CR 100 N.
- JUST NORTH OF THE HOWARD CO. FAIRGROUNDS

- Offered as Three (3) Tracts
 - Tract 1: +/- .69 acres
 - 8898 E 100 N
 - Tract 2: +/- .69 acres
 - 8924 E 100 N
 - Tract 3: +/- .69 acres
 - 8948 E 100 N
- Investigate Potential Homesites
- Convenient Road Frontage
- Investment Opportunity
- Minutes from Howard County Fairgrounds



ONLINE

auctions.gfarmland.com



PHONE BIDDING AVAILABLE
• Call 765-426-6666 for details



NICK GEORGE
(317) 840-1764
auctions@gfarmland.com



HUNTER HARDEBECK
(765) 426 - 0159
auctions@gfarmland.com

JOHNNY KLEMMER
(765) 427-1619
Johnny@gfarmland.com
IN #12000053
SELLER: BD AG Solutions LLC


Photos, aerial images, and map drawings are for illustration purposes only and not surveyed boundary lines unless specified.



TRACT 1

2.07 +/- Acres | Howard County, Indiana

Listing # NG253402AU



Tract 1

Beaver Township / Howard County

- +/- .69 acres
- 8898 E 100 N
- Investigate Potential Homesites
- Convenient Road Frontage
- Investment Opportunity



FARM & LAND
Real Estate & Auctions



AUCTION REPRESENTATIVES:



NICK GEORGE
(317) 840-1764
auctions@gfarmland.com



HUNTER HARDEBECK
(765) 426 - 0159
auctions@gfarmland.com

AUCTIONEER:

JOHNNY KLEMMER
(765) 427-1619

Johnny@gfarmland.com
IN #12000053


SELLER: BD AG Solutions LLC

Photos, aerial images, and map drawings are for illustration purposes only and not surveyed boundary lines unless specified.

TRACT 2

2.07 +/- Acres | Howard County, Indiana

Listing # NG253402AU



Tract 2

Beaver Township / Howard County

- +/- .69 acres
- 8924 E 100 N
- Investigate Potential Homesites
- Convenient Road Frontage
- Investment Opportunity



FARM & LAND
Real Estate & Auctions



AUCTION REPRESENTATIVES:



NICK GEORGE
(317) 840-1764
auctions@gfarmland.com



HUNTER HARDEBECK
(765) 426 - 0159
auctions@gfarmland.com

Photos, aerial images, and map drawings are for illustration purposes only and not surveyed boundary lines unless specified.

AUCTIONEER:

JOHNNY KLEMME
(765) 427-1619


Johnny@gfarmland.com
IN #12000053

SELLER: BD AG Solutions LLC

TRACT 3

2.07 +/- Acres | Howard County, Indiana

Listing # NG253402AU



Tract 3

Beaver Township / Howard County

- +/- .69 acres
- 8948 E 100 N
- Investigate Potential Homesites
- Convenient Road Frontage
- Investment Opportunity



FARM & LAND
Real Estate & Auctions



AUCTION REPRESENTATIVES:



NICK GEORGE
(317) 840-1764
auctions@gfarmland.com



HUNTER HARDEBECK
(765) 426 - 0159
auctions@gfarmland.com

AUCTIONEER:

JOHNNY KLEMME
(765) 427-1619

Johnny@gfarmland.com
IN #12000053

SELLER: BD AG Solutions LLC

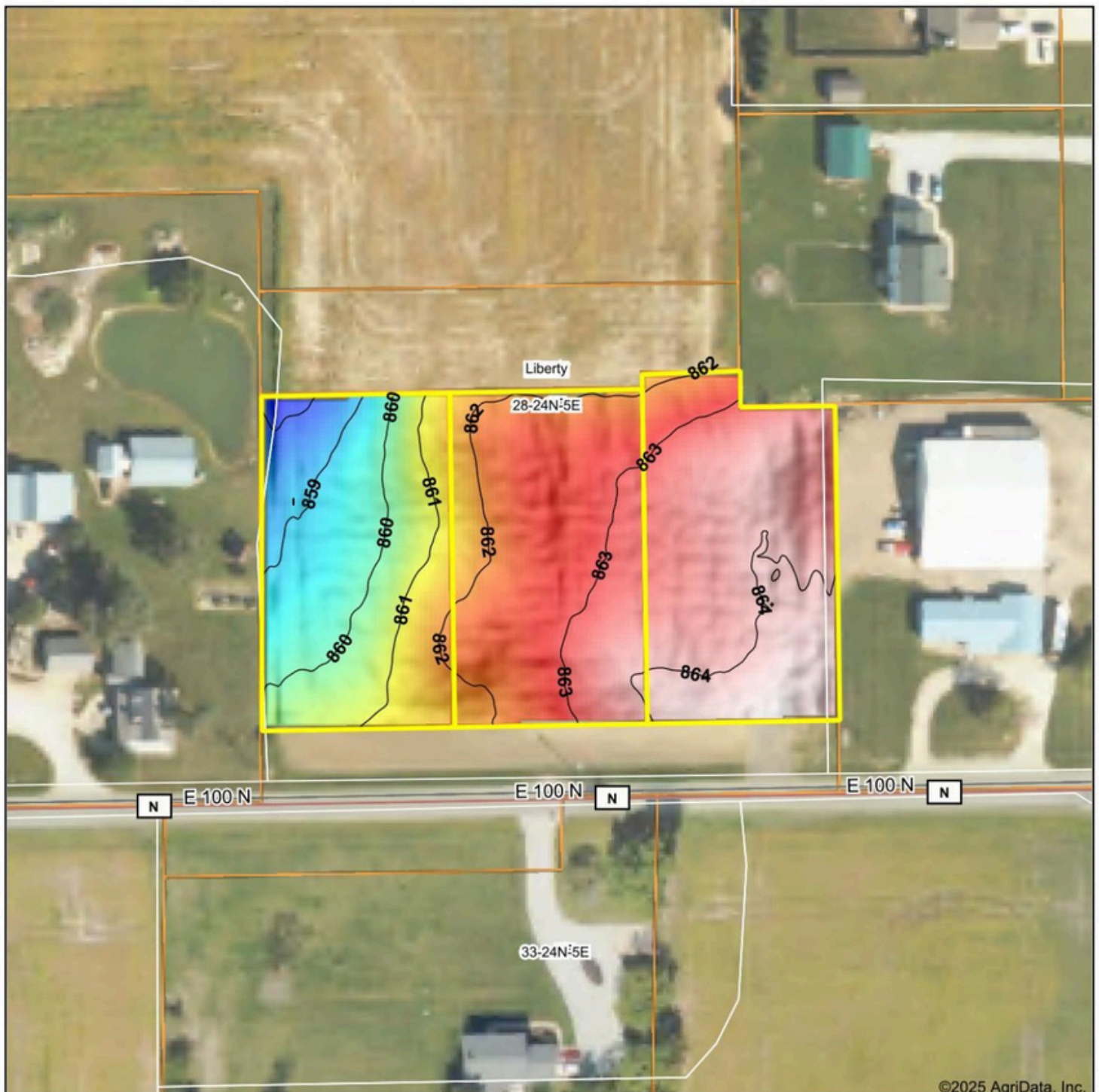
Photos, aerial images, and map drawings are for illustration purposes only and not surveyed boundary lines unless specified.

TOPOGRAPHY

2.07 +/- Acres | Howard County, Indiana

Listing # NG253402AU

Topography Hillshade



©2025 AgriData, Inc.

Low Elevation High



© AgriData, Inc. 2025
Field borders provided by Farm Service Agency as of 5/21/2008.

Source: USGS 1 meter dem

Interval(ft): 1

Min: 857.6

Max: 864.4

Range: 6.8

Average: 862.1

Standard Deviation: 1.67 ft

0ft 106ft 213ft



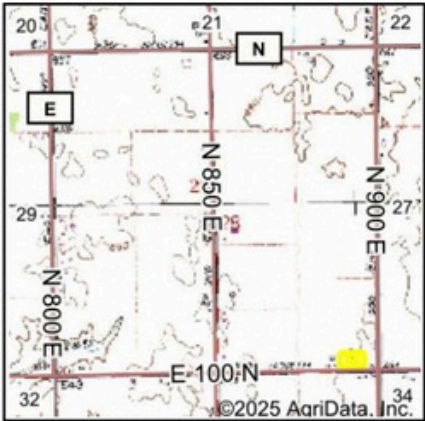
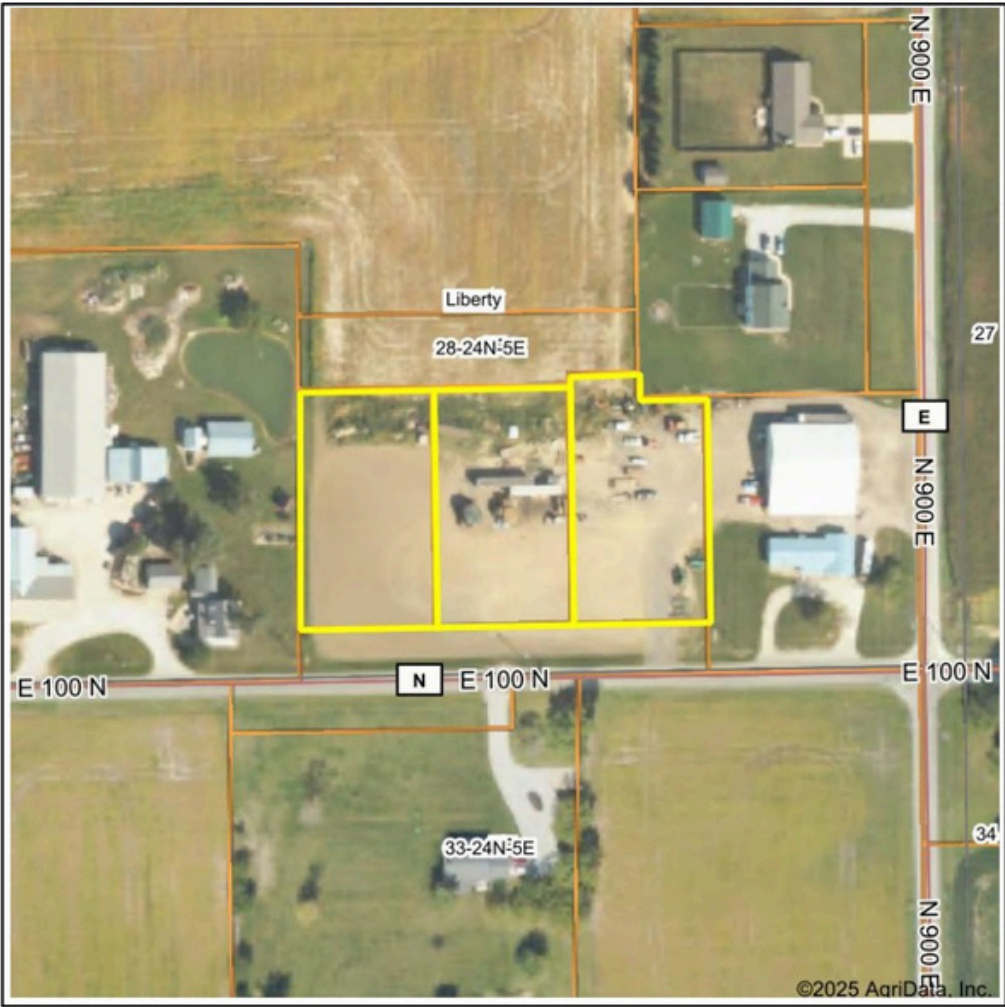
28-24N-5E
Howard County
Indiana

Boundary Center: 40° 29' 34.61, -85° 57' 30.66

WETLANDS MAP

2.07 +/- Acres | Howard County, Indiana
Listing # NG253402AU

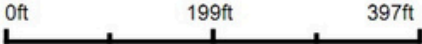
Wetlands Map



State: Indiana
Location: 28-24N-5E
County: Howard
Township: Liberty
Date: 12/26/2025

GESWEIN
FARM & LAND

Maps Provided By
surety
CUSTOMIZED ONLINE MAPPING
© AgriData, Inc. 2025 www.AgriDataInc.com



Classification Code	Type	Acres
	Total Acres	0.00

Data Source: National Wetlands Inventory website. U.S. DoI, Fish and Wildlife Service, Washington, D.C. <http://www.fws.gov/wetlands/>

AUCTION REPRESENTATIVES:



NICK GEORGE
(317) 840-1764
auctions@gfarmland.com



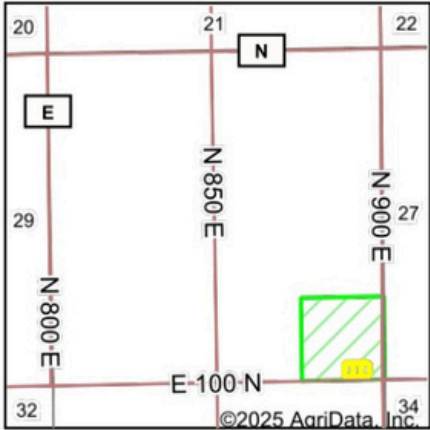
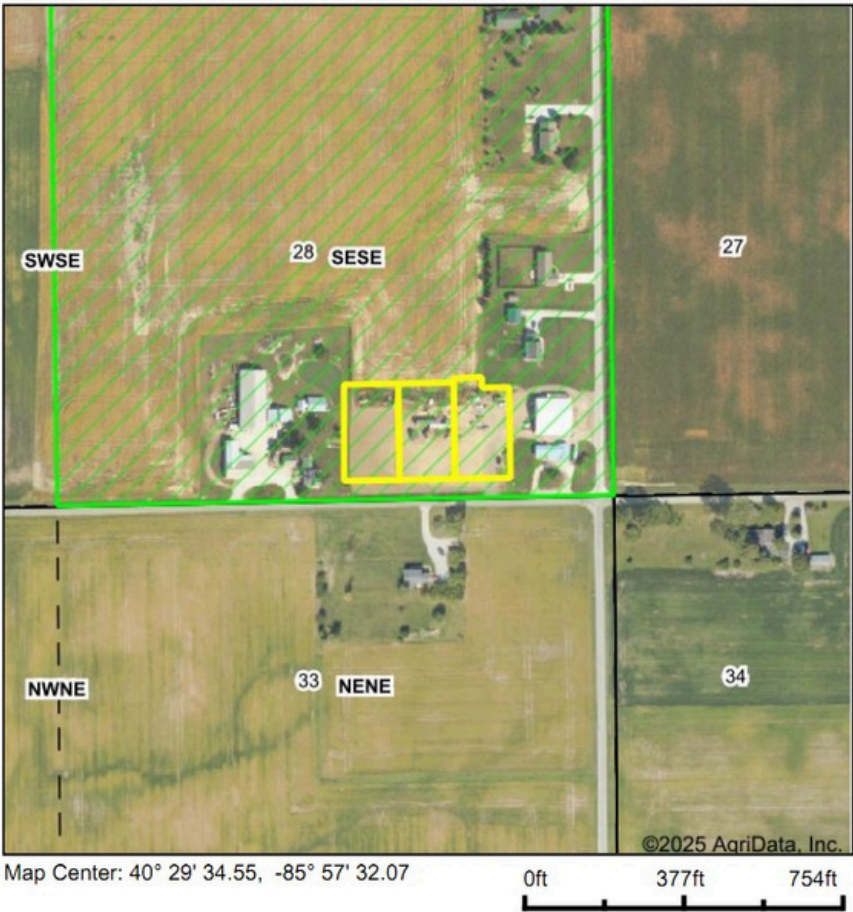
HUNTER HARDEBECK
(765) 426 - 0159
auctions@gfarmland.com

AUCTIONEER:
JOHNNY KLEMM
(765) 427-1619

Johnny@gfarmland.com
IN #12000053

SELLER: BD AG Solutions LLC

PLSS Legal Description



Acres: 2.07
Date: 12/26/2025
Township: Liberty
County: Howard
State: Indiana

GESWEIN
FARM & LAND

Maps Provided By:
surety
CUSTOMIZED ONLINE MAPPING
© AgriData, Inc. 2025 www.AgriDataInc.com



PLSS Source: Various State Sources
PLSS Note: No Government Lots. Quarters created by equally splitting the sections

Short Legal:

PT SESE 28-24N-5E

Long Legal:

PART OF THE SE1/4 SE1/4 OF SECTION 28, TOWNSHIP 24 NORTH, 5 EAST, HOWARD COUNTY, INDIANA



DIRECTIONS

2.07 +/- Acres | Howard County, Indiana
Listing # NG253402AU



From Kokomo: Head east on IN-22. Follow for roughly 6.5 miles. (This will transform into US-35 after crossing US 31.) Turn left (north) onto CR 600 E. In one mile, turn right onto CR 100 N. The lots will be on the left (north) side of the road in 2.9 miles. Watch for signs. Showings by appointment only.



SCAN THE QR CODE FOR DIRECTIONS
FROM YOUR LOCATION

Photos, aerial images, and map drawings are for illustration purposes only and not surveyed boundary lines unless specified.



PARCEL INFORMATION

2.07 +/- Acres | Howard County, Indiana
Listing # NG253402AU

	ADDRESS	PARCEL ID
TRACT 1	8898 E 100 N	34-05-28-400-034.000-011
TRACT 2	8924 E 100 N	34-05-28-400-035.000-011
TRACT 3	8948 E 100 N	34-05-28-400-036.000-011

	TAXABLE ACRES	2025 PAY 2026 TAXES
TRACT 1	0.69	30.17
TRACT 2	0.69	32.35
TRACT 3	0.69	32.35

AUCTION REPRESENTATIVES:



NICK GEORGE
(317) 840-1764
auctions@gfarmland.com



HUNTER HARDEBECK
(765) 426 - 0159
auctions@gfarmland.com



CRAIG STEVENSON
(574) 870-4383
auctions@gfarmland.com



FRANCESVILLE, INDIANA

112 +/- Acres | Howard County, Indiana

Listing #NG253402AU

TIMED ONLINE AUCTION

2.07 +/- TOTAL ACRES

THREE (3) TRACTS OF LAND
- LOCATED ON CR 100 N.
- JUST NORTH OF THE
HOWARD CO. FAIRGROUNDS

TRACT 3

TRACT 2

TRACT 1

